














# Wapello County, Iowa Road Map

## MAP SYMBOLS

-  HWY/ROAD CENTERLINES
-  GRAVEL ROAD
-  LEVEL A ROADS
-  LEVEL B ROADS
-  LEVEL C ROADS
-  RAILROAD
-  RIVERS AND CREEKS
-  HWY MILE MARKERS
-  COUNTY/STATE/US ROUTES
-  CORPORATE LIMITS
-  POLITICAL TOWNSHIPS
-  SECTIONS
-  WAPELLO COUNTY BOUNDARY

## ROAD NAME N W

ROAD NAME	N	W
ADAMS RD	50	245
AGENCY HEDRICK RD	80	75
AIRPORT RD	148	140
ALBIA RD	85	155
ANGLE RD	124	115
ASHLAND RD	53	40
BATAVIA RD	130	10
BLACKHAWK RD	95	165
BLADENSBURG RD	110	10
BLUEGRASS RD	70	165
CAMP ARROWHEAD RD	65	91
CEMETERY RD	52	95
CHIEF WAPELLO RD	60	40
CHILlicothe RD	145	185
CLIFFLAND RD	60	100
COLUMBIA RD	180	195
COMPETINE RD	90	40
COPPERHEAD RD	30	95
DAHLONGA RD	135	35
ELDON FLORIS RD	20	50
FARSON RD	135	52
FOX HILLS RD	65	82
HIGHLAND CENTER RD	145	120
HUTCHINSON AVE	90	118
JEFFERSON WAPELLO RD	40	10
KEB LN	120	150
KIRKVILLE RD	155	190
LAKE RD	35	168
LITTLE SOAP RD	30	130
MADISON RD	67	130
MILLER CHAPEL RD	50	110
MONROE WAPELLO RD	10	250
OLD AGENCY RD	75	90
POINT ISABELLE RD	41	155
POWER PLANT RD	140	195
RABBIT RUN RD	70	110
RICHLAND RD	165	165
RIDGE RD	80	235
RIVER RD	10	28
ROCK BLUFF RD	120	175
RUTLEDGE RD	105	140
SOAP CREEK RD	48	185
SYCAMORE RD	135	140
WAPELLO DAVIS RD	10	208
WAPELLO KEOKUK RD	190	50
WAPELLO MAHASKA RD	190	230
WASHINGTON RD	35	24
WHISKEY RIDGE	105	160



PREPARED BY: WAPELLO COUNTY GIS- JM  
 DATE: 7/7/2020  
 DATA SOURCES: IOWA DOT, WAPELLO COUNTY  
 SECONDARY ROADS DEPT,  
 IOWA GEODATA

**\*THIS MAP IS SUBJECT TO REVISION WITHOUT NOTICE**

